

The Lake Lothing (Lowestoft) Third Crossing Order 201[*]



Lake Lothing
**THIRD
CROSSING**

**Document 5.2:
Consultation Report Appendices**

**Appendix 12
Copy and locations of site
notices**

THIS PAGE HAS INTENTIONALLY BEEN LEFT BLANK

Copy and locations of site notices

- 12.1 copy of site notice
- 12.2 locations of site notices

THIS PAGE HAS INTENTIONALLY BEEN LEFT BLANK

Appendix 12.1
Copy of Site Notices

SUFFOLK COUNTY COUNCIL of Endeavour House, 8 Russell Road, Ipswich, Suffolk, IP1 2BX hereby gives notice that it intends to make an application under section 37 of the Planning Act 2008 to the Secretary of State for Transport for a Development Consent Order to authorise the construction, operation and maintenance of a new bascule bridge highway crossing of Lake Lothing in Lowestoft, Suffolk known as the Lake Lothing Third Crossing, Lowestoft, Suffolk ("the Project").

If constructed, the Project would comprise of the following:

- A new single carriageway road crossing of Lake Lothing, consisting of a multi-span bridge which comprises:
 - an opening bascule bridge over Lake Lothing, in the Port of Lowestoft,
 - a bridge over the East Suffolk Line, and reinforced earth embankment joining that bridge to the C971 Peto Way between Rotterdam Road and Barnards Way;
 - a bridge over the northern end of Riverside Road providing access to existing commercial property, and
 - a reinforced earth embankment following the alignment of Riverside Road to a remodelled junction with the B1531 Waveney Drive;
- The closure of Durban Road at its junction with Waveney Drive
- A new access road from Waveney Drive west of Riverside Road to provide access to existing property at Riverside Business Park that would otherwise become inaccessible due to changes in level on Riverside Road;
- Dedicated provision for cyclists and pedestrians which ties into existing networks;
- Associated changes, modifications and/or improvements to the existing local highway network as informed by traffic modelling;
- Works to facilitate the construction of the above elements including:
 - Creation of temporary construction sites and accesses from the public highway;
 - Provision of new utilities and services and the diversion of existing utilities; and
 - Provision of drainage, lighting and landscaping; and
- Such ancillary, incidental and consequential changes and/or improvements as are required and permitted

Suffolk County Council is undertaking a statutory consultation on the Proposed Application in accordance with the requirements of the 2008 Act. The consultation runs from **Monday 4 September 2017 and 23.59 on Monday 16 October 2017.**

ENVIRONMENTAL INFORMATION

The Project is an EIA Development for the purposes of the Infrastructure Planning (Environmental Impact Assessment) Regulations 2009, as applied by Regulation 37(2)(a) of the Infrastructure Planning (Environmental Impact Assessment) Regulations 2017. Suffolk

County Council is therefore carrying out an Environmental Impact Assessment (EIA) to identify the likely significant effects of the Project.

As part of the statutory consultation on the Proposed Application Suffolk County Council has prepared a Preliminary Environmental Information Report (PEIR), technical appendices and Non-Technical Summary of the PEIR to help consultees understand the likely effects of the construction and operation of the proposed Project.

CONSULTATION DOCUMENTS

Suffolk County Council has also prepared the following consultation documents:

- **Consultation Leaflet** – this includes a summary of the proposed scheme and details of Consultation Events;
- **Consultation Brochure** – this includes a more detailed summary of the proposed scheme and its potential impacts;
- **Design Process Summary** – this will explain the design rationale for the proposed scheme;
- **Questions & Answers** – providing answers to commonly asked questions;

The consultation documents, along with the PEIR, its technical appendices and non-technical summary of the PEIR can be inspected free of charge during the consultation period between **Monday 4 September 2017 and 23.59 on Monday 16 October 2017:**

1. On the Project website: <https://www.suffolk.gov.uk/roads-and-transport/transport-planning/lake-lothing-3rd-crossing/>;
2. At the locations below during usual opening hours:

Venue
Waveney District Council, Council Offices, Riverside, 4 Canning Road, Lowestoft Suffolk, NR33 0EQ
Lowestoft Library, Clapham Road South, Lowestoft, Suffolk, NR32 1DR
Oulton Broad Library, Bridge Road, Lowestoft, Suffolk, NR32 3LR
Waveney District Council – Marina Customer Service Centre, Marina Lowestoft, Suffolk, NR32 1HH
Kessingland Library, Marram Green, Hall Road, Kessingland, Suffolk, NR33 7AH
Suffolk County Council, Endeavour House, 8 Russell Road, Ipswich, Suffolk, IP1 2BX

3. At the consultation events taking place during the consultation period. Those involved in the Project will be available at each event to answer questions about the Proposed Application, the Project and the consultation. The consultation events are taking place the locations, days and times set out below:

Consultation Events		
Venue	Date	Time
Gunton Estate Community Hall, Hollingsworth Road, Lowestoft, Suffolk, NR32 4AY	Tuesday 5 September 2017	12 noon – 7:00pm
Lowestoft Library, Clapham Road South, Lowestoft, Suffolk, NR32 1DR	Saturday 9 September 2017	10.30am – 4.30pm
Spinnaker Room (Kessingland Library), Marram Green, Hall Road, Kessingland, Suffolk, NR33 7AH	Tuesday 12 September 2017	2.30pm – 7.30pm
Kirkley Centre, 154 London Rd S, Lowestoft, NR33 0AZ	Thursday 14 September 2017	1:00pm – 7.30pm
Waveney District Council, Council Offices, Riverside, 4 Canning Road, Lowestoft, Suffolk NR33 0EX	Friday 22 September 2017	2:00pm – 7:00pm
Commodore Mission Hall, 26 Gorleston Road, Oulton Broad, Lowestoft, NR32 3AG	Monday 25 September 2017	2:00pm – 7:00pm
St Marks Church, Bridge Road, Oulton Broad, Lowestoft, NR33 9JX	Friday 29 September 2017	1:00pm – 7:00pm

Electronic or hard copies of the Consultation Documents can be requested from Suffolk County Council using the contact details at the end of this notice. A charge of £10 will be made for a copy of the Preliminary Environmental Information Report (PEIR).

RESPONDING TO THE CONSULTATION

Any person may respond to the consultation. The consultation documents include a consultation brochure, leaflet and questionnaire which set out the specific topics on which Suffolk County Council is seeking feedback in relation to the Project and the proposed application. Consultees are not restricted, however, to commenting only on these topics, and Suffolk County Council welcomes feedback on any aspects of the proposed application, the Project or the consultation documents.

Responses can be made in writing in the following ways:

1. by completing the Questionnaire online on the project website (<https://www.suffolk.gov.uk/roads-and-transport/transport-planning/lake-lothing-3rd-crossing/>);
2. by email to lakelothing3rdcrossing@suffolk.gov.uk;

3. in writing to LL3X Consultation Team, Freepost RTUL-KAKE-BCTR, PO Box 73943 (Lake Lothing), London, EC4P 4HN; or

4. completed questionnaires may be left at the consultation events or deposit locations.
The deadline for receipt of responses is 23.59 on Monday 16 October 2017.

Suffolk County Council will use the consultation responses in connection with the consultation, the Proposed Application and the Project. Responses may be made publicly available but personal details, if provided, will be kept confidential.

CONTACTING SUFFOLK COUNTY COUNCIL

The project website (<https://www.suffolk.gov.uk/roads-and-transport/transport-planning/lake-lothing-3rd-crossing/>) contains all of the relevant information about the Project and the consultation.

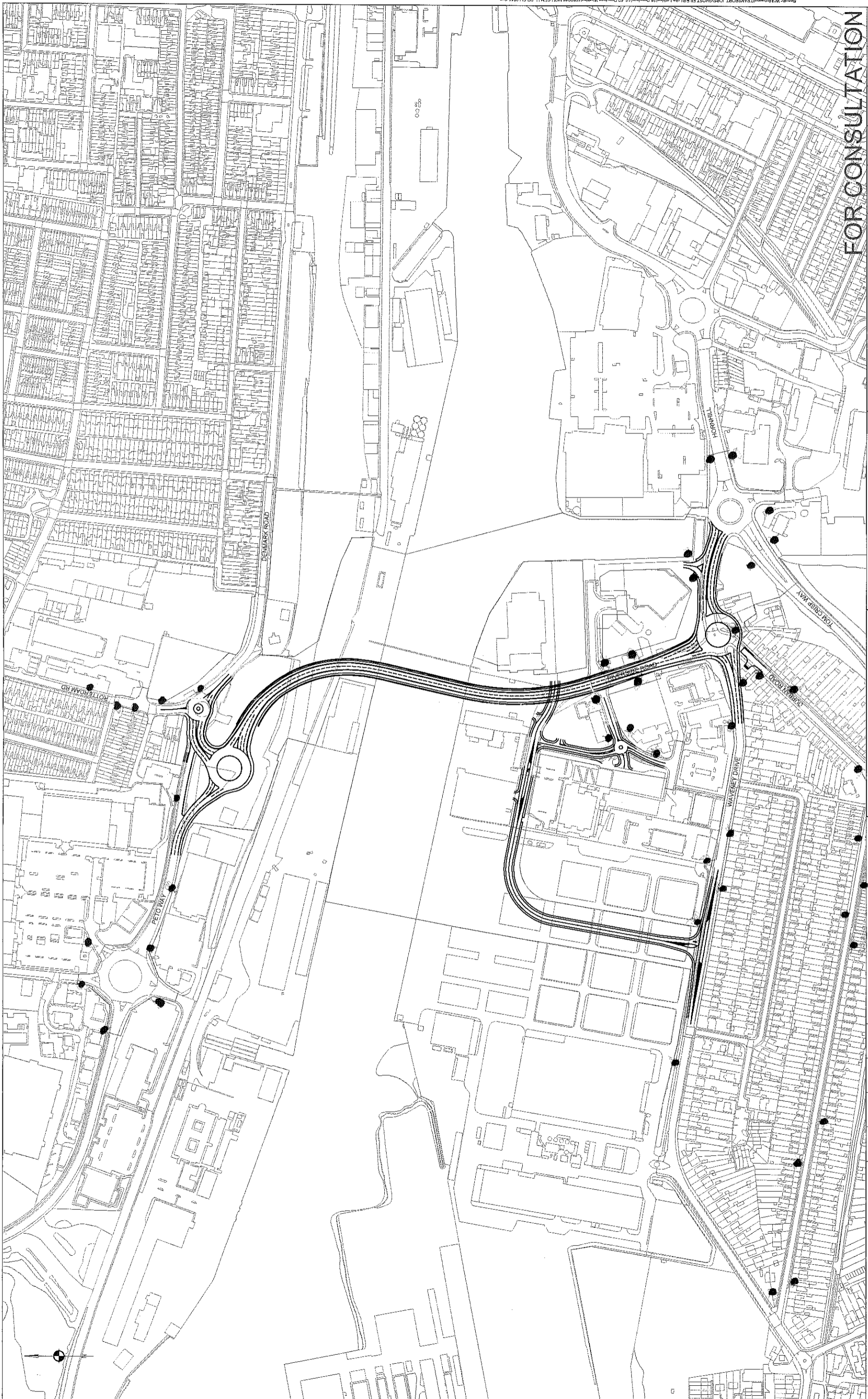
If you have any questions about the consultation, proposed application, the Project or you wish to request copies of the consultation documents, please contact Suffolk County Council using the following details:

In writing to: Lake Lothing Third Crossing, Constantine House, 5 Constantine Road, Ipswich, Suffolk, IP1 2DH;

By email to: lakelothing3rdcrossing@suffolk.gov.uk; or


By telephone: 03456 318 842 (open Mon-Fri 8:30am-6pm).

**Appendix 12.1
Copy of Site
Locations**




FOR CONSULTATION

Scale	1:2000	Design/Drawn	IS	Checked	SJ	Approved	PC	Authorised	PC
Original Size	A1	Date	AUG 17	Date	AUG 17	Date	AUG 17	Date	AUG 17
Status	SUITABLE FOR REVIEW AND COMMENT								
Project	1069948- MOU- GEN- S3								
Volume	LL- DR- CH- 0011 Revision								
Location	P01								



 Lake Lothing
THIRD CROSSING



KNIGHTS HOUSE 2 PARADE
 SUTTON COLDFIELD, B12 1PH
 WWW.WSP.CO.UK

**LAKE LOTHING
 THIRD CROSSING**
**RED LINE
 DRAWING
 INCLUDING SCHEME
 OVERVIEW**

Project	LAKE LOTHING THIRD CROSSING
Client	WSP

Revision	PC1 ORIGINAL ISSUE	Amendment		Date	AUG 17
Drawn/Designed	IS	Checked	SJ	Approved	PC